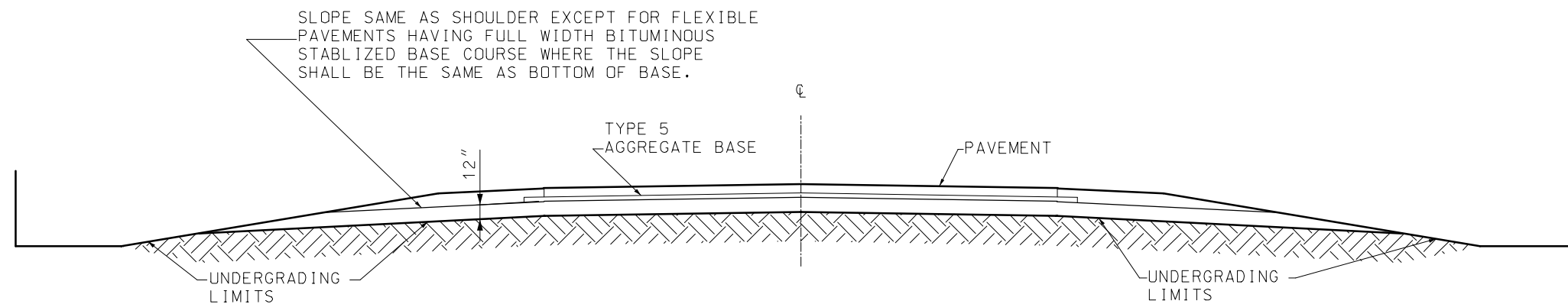
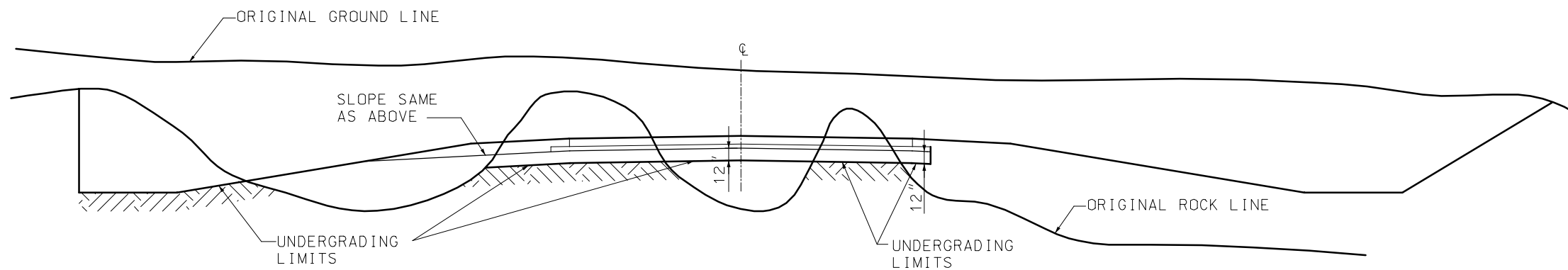


IN ROCK OVER ENTIRE WIDTH OF ROADBED WITH 18" ROCK BASE



IN ROCK OVER ENTIRE WIDTH OF ROADBED WITH TYPE 5 AGGREGATE BASE



IN ROCK OVER PARTIAL WIDTH OF ROADBED

MISSOURI HIGHWAYS AND TRANSPORTATION COMMISSION

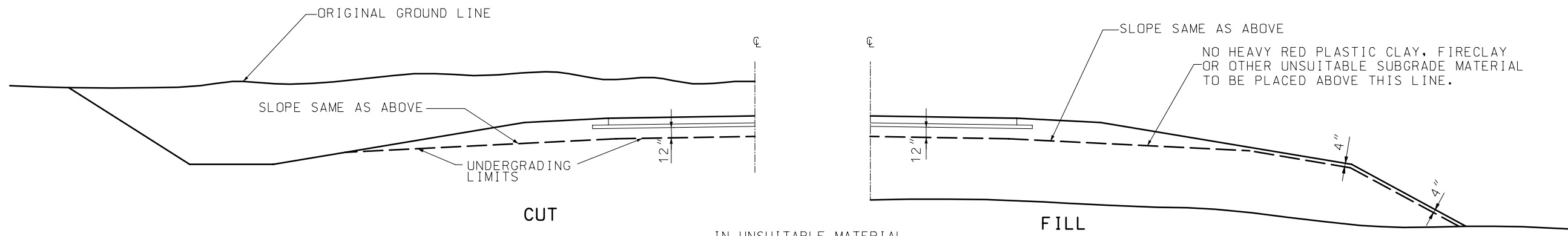
**UNDERGRADING  
TYPICAL DETAILS**

DATE: \_\_\_\_\_

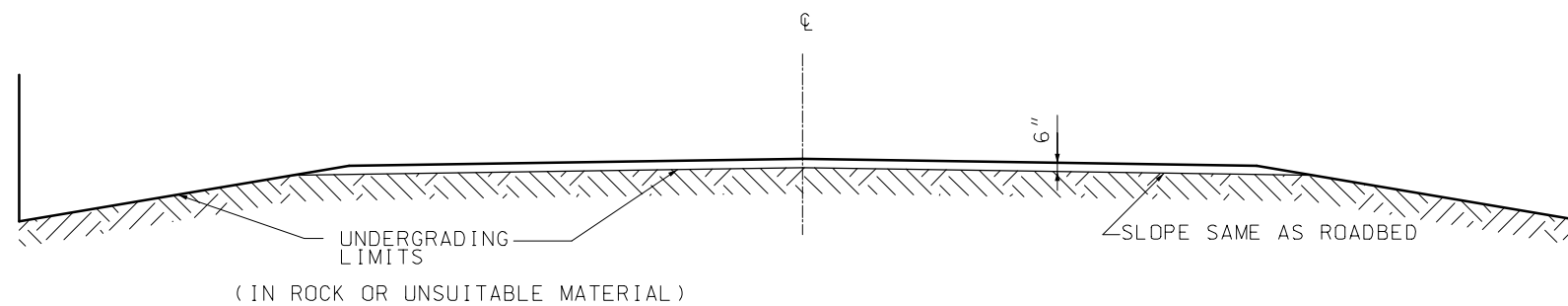
EFFECTIVE: 01-01-2004

**203.02F**

1  
2



**UNDERGRADING LIMITS**  
(FLEXIBLE OR RIGID PAVEMENTS)



**UNDERGRADING LIMITS**  
(EARTH OR AGGREGATE TYPE SURFACE)

MISSOURI HIGHWAYS AND TRANSPORTATION COMMISSION			
<b>UNDERGRADING</b> TYPICAL DETAILS			
DATE: _____	EFFECTIVE: 01-01-2004	<b>203.02F</b>	2 2